

MUNICIPALITY OF MORRIS

BY-LAW NO. ~~80X~~ 1157/81

A By-Law of the Municipality of Morris to amend By-Law No. 68/ of the Municipality of Morris, being the Planning Scheme regulating and restricting the use of land and location of buildings and structures in the Municipality of Morris.

The Municipality of Morris in Council assembled enacts as follows:

1. The Morris Planning Scheme 1968, as amended, is further amended by adding thereto, immediately at the end thereof, as follows:

(a) Notwithstanding anything elsewhere contained in this Planning Scheme or shown on the District Map, the lands described as follows:

PARCEL ONE - Block "D", as shown on a plan of survey of a part of the Village of Sperling, in Manitoba, registered in the Morden Land Titles Office as No. 916-W;

and shown outlined in RED on the Plan attached hereto and marked as SCHEDULE "A" of this By-Law are hereby reclassified and declared to be a "RA" SUBURBAN DISTRICT, and the said District

Map shall hereafter be read and construed as though the said lands were indicated thereon as a "GC" GENERAL COMMERCIAL DISTRICT.

DONE AND PASSED in open Council duly assembled this 24th day of September, A.D. 1981.

MUNICIPALITY OF MORRIS

Per: *Alvin Russell*  
Reeve

Per: *[Signature]*  
Secretary-Treasurer

Read a first time on this 21<sup>st</sup> day of May , A.D. ~~1980~~ 1981  
Read a second time on this 24<sup>th</sup> day of September , A.D. 1981.  
Read a third time on this 24<sup>th</sup> day of September , A.D. 1981.

336

**A40**

N.W. 1/4 OF SEC. 29  
TWP. 6 RGE. 2 W.P.M.

No.

ROAD

PROV.

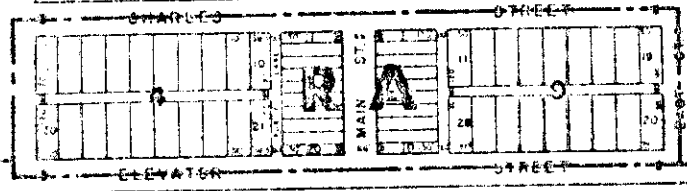
B

PLAN

No

916

C



**M2**



STATION

**M2**

STATION

STREET

1210



PCL A 1291

WADSWELL STREET




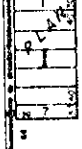
STREET




ROBERT STREET

STREET

**A40**



HENRY



**A40**

--- Proposed Commercial District

PLAN